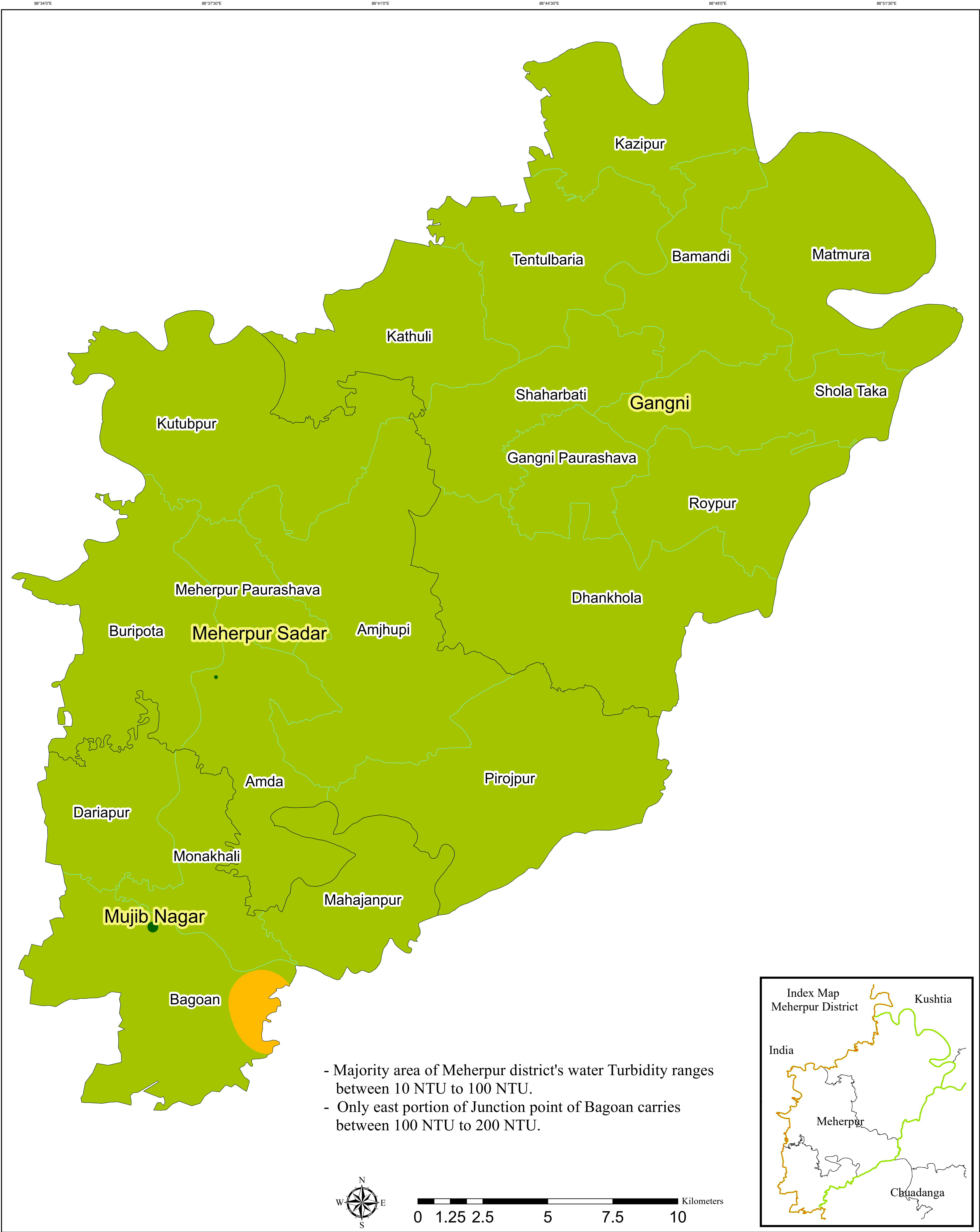




Interpolation of Water Quality in Dry Season (Turbidity) Map of Meherpur District



- Majority area of Meherpur district's water Turbidity ranges between 10 NTU to 100 NTU.
- Only east portion of Junction point of Bagoan carries between 100 NTU to 200 NTU.



Legend

- International Boundary
- District Boundary
- Upazila Boundary
- Union Boundary

Turbidity ( in NTU)

- |              |             |
|--------------|-------------|
| Less than 10 | 100.1 - 200 |
| 10.1 - 100   | 200.1 - 400 |

Preparation of Development Plan  
for Meherpur Zilla Project



Urban Development Directorate  
Ministry of Housing and Public Works  
82, Segunbagicha , Dhaka - 1000